

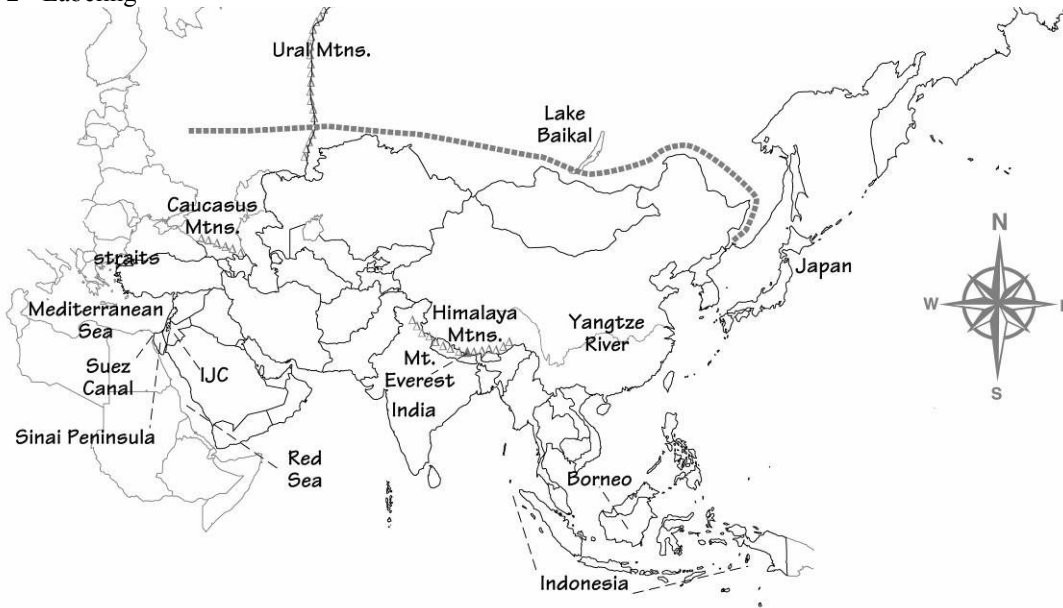
**Answer Key for Chapter Tests**  
*The Eastern Hemisphere*  
**Unit 5 – Asia**

**Chapter 19 - Introduction to Asia**

Part 1 - Multiple Choice

- |      |       |       |
|------|-------|-------|
| 1. C | 8. C  | 15. D |
| 2. D | 9. A  | 16. C |
| 3. C | 10. D | 17. A |
| 4. B | 11. A | 18. D |
| 5. A | 12. D | 19. C |
| 6. D | 13. B | 20. B |
| 7. B | 14. B | 21. D |

Part 2 - Labeling



**Chapter 20 - North Asia Russia**

Part 1- Labeling



Part 2 - Multiple Choice

1. C      2. D      3. B      4. A      5. D      6. B      7. C

Part 3 - Writing

1. Answers will vary.

This region is huge. Many of the natural resources (raw materials) are located in places far from where people have settled. It is difficult and expensive to obtain these natural resources.

2. Answers will vary.

Taiga is the cold forest areas of North Asia Russia. These lands are south of the tundra. The tundra is the soil and land that is frozen year-round. The tundra is located to the north of the taiga. Not much grows in the tundra.

3. A) Hydroelectricity is created on the long rivers (Ob, Yenisey, Lena) of North Asia Russia. B) A variety of fish are caught in the oceans bordering on North Asia Russia, particularly salmon.

4. Has to be about something that was not covered on the test, such as recent discovery of gold and diamonds, or this region does not grow enough food to feed its people.

**Chapter 21 - Southwest Asia**

Part 1 - Multiple Choice

1. B  
2. A  
3. C  
4. C  
5. D  
6. A  
7. D  
8. B  
9. A  
10. D  
11. C  
12. C  
13. B  
14. A  
15. C  
16. A  
17. B  
18. D

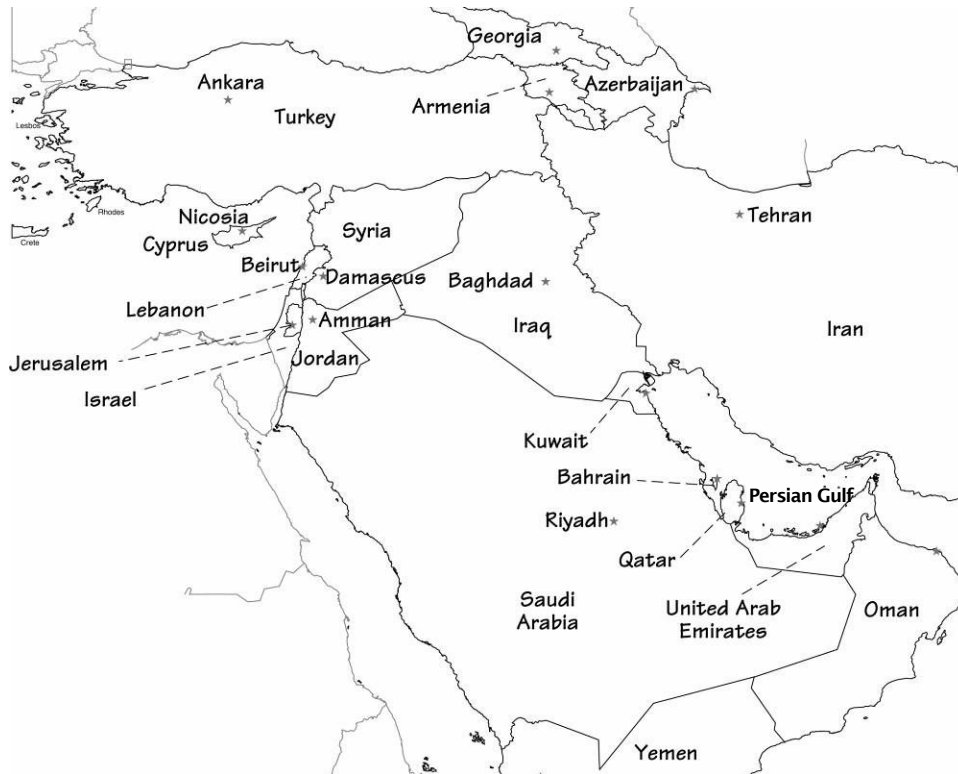
Optional Matching Activity

1. U  
2. E  
3. N  
4. P  
5. S  
6. T  
7. D  
8. L  
9. B  
10. M  
11. F  
12. O  
13. I  
14. Q  
15. H  
16. C  
17. A  
18. R

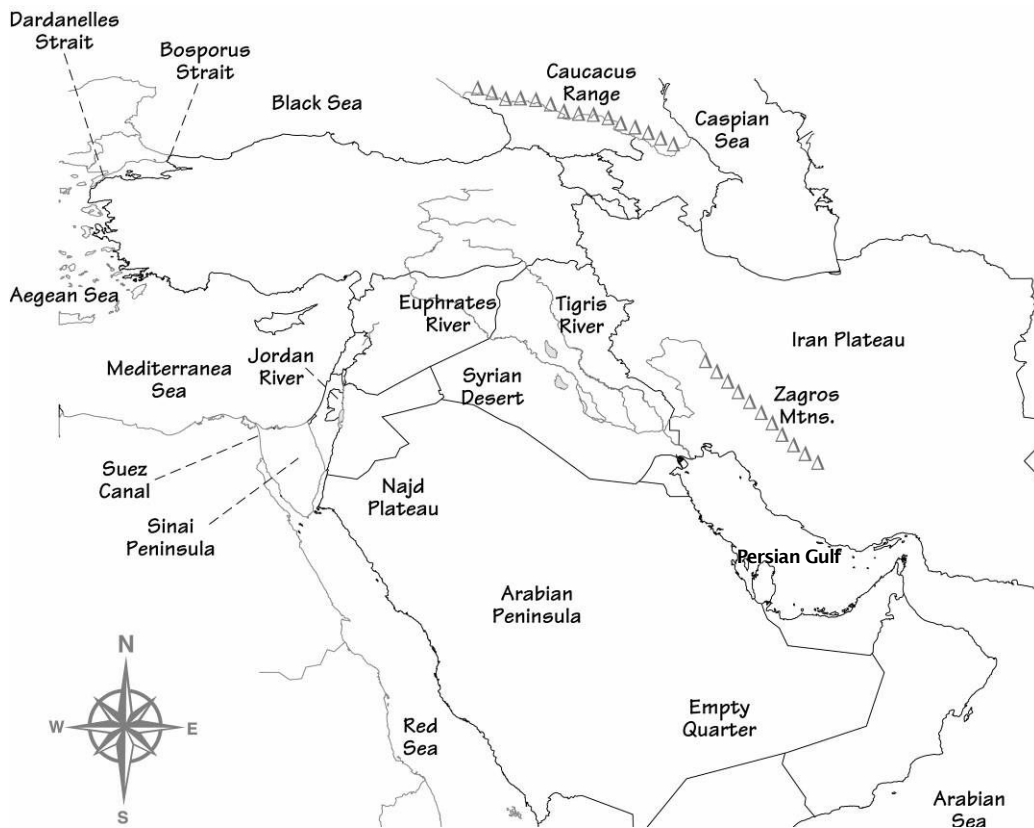
Part 2 – Writing

1. There has been an increase in terrorism. Because people might get hurt, they are afraid to travel to the region.  
2A. It is the birthplace of three (3) major religions. People do not agree about many things (or issues).  
2B. There are many ethnic groups. Some have no homeland (or country) which creates tension and conflict.

Part 3A and 3B- Labeling



Part 4 – Labeling



## Chapter 22 - Central Asia

### Part 1 - Multiple Choice

1. B
2. D
3. C
4. B
5. A
6. A
7. B
8. C
9. D
10. A
11. D
12. C
13. B
14. C

### Part 2 - Fill-in-the-blank

1. cotton
2. Kazakhstan
3. silk
4. Afghanistan
5. steppes
6. Turkmenistan
7. irrigation
8. textiles
9. fossil fuels
10. Uzbekistan
11. nomadic herding
12. hydroelectricity

### Part 3 - Writing

1. The Caspian Sea is a salt water body of water. Crops are grown with fresh water.
2. Fresh water is being channeled for irrigation from the rivers that feed into the Aral Sea. As a result, the amount of fresh water to the Aral Sea has been reduced.

### Part 4A, 4B, and 4C- Labeling



## Chapter 23 - South Asia

### Multiple Choice

#### page 1

1. C
2. D
3. A
4. B
5. C
6. A

#### page 2

7. D
8. C
9. A
10. D
11. D
12. D
13. B
14. A

#### page 3

15. B
16. C
17. D
18. A
19. C
20. B
21. D
22. B

#### page 4

23. C
24. B
25. B
26. A

## Part 2 - Writing

1. Three tertiary industries that are developing or have been developed are
  - A. the rocket and space program
  - B. the movie industry (It is called Bollywood.)
  - C. finances - large cities are finance centers
  - D. the telecommunications (and computers) field
  - E. the railroad network
2. Answers will vary. For example, students could have answers such as
  - A. Fishing is important in coastal villages.
  - B. Timber products are harvested in Nepal and Bhutan.
  - C. Yaks provide food, clothing, and transportation.
  - D. Anything about sugar cane, coffee, or coconuts.
  - E. Sapphires are processed in Nepal and Sri Lanka.
  - F. Anything on coal, iron ore, copper, or natural gas as mineral resources.
  - G. Most secondary industry is based in India's larger cities.
  - H. India produces steel, cars, computers, and chemicals.
  - I. India is the only country to produce aircraft.
  - J. There are quite a few other acceptable answers dealing with manufacturing.

## Part 3A, 3B, and 3C – Labeling



## Chapter 24 - Southeast Asia

### Part 1 - Multiple Choice

page 1

1. B
2. A
3. C
4. A
5. A
6. C

page 2

7. D
8. B
9. D
10. B
11. D
12. D
13. B

page 3

14. C
15. C
16. A
17. B
18. D
19. A
20. C

page 4

21. C
22. B
23. D
24. A

### Part 2 - Classifying

- |      |       |       |
|------|-------|-------|
| 1. P | 6. P  | 11. T |
| 2. P | 7. S  | 12. T |
| 3. T | 8. P  | 13. P |
| 4. S | 9. T  | 14. S |
| 5. T | 10. S | 15. S |

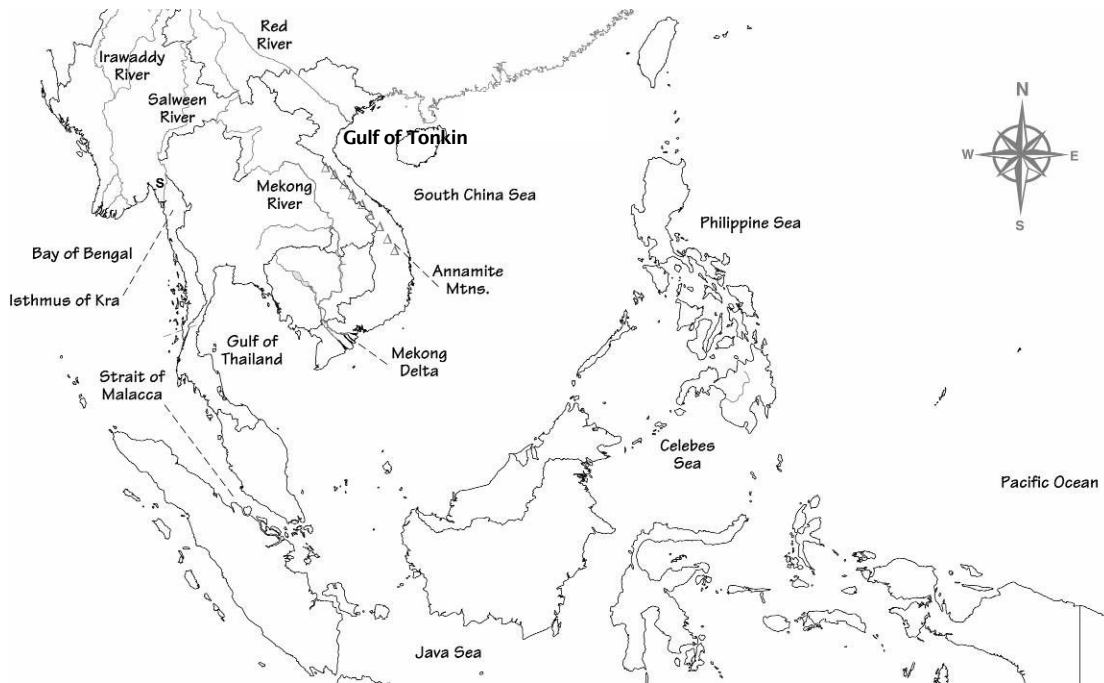
### Part 3 - Writing

The difference between mainland and maritime countries in Southeast Asia is that 5 countries are located on the mainland of Asia. Six countries are called maritime, or insular, countries. They are islands and archipelagoes located in the seas and ocean. Or, they are not physically connected to mainland Asia.

### Parts 4 - Labeling



## Parts 5 - Labeling



## Chapter 25 - East Asia

### Part 1 - Multiple Choice

page 1

1. D
2. B
3. B
4. C
5. A
6. B
7. C

page 2

8. D
9. C
10. A
11. B
12. D
13. D
14. C

page 3

15. A
16. B
17. A
18. A
19. C
20. D
21. B
22. C

page 4

23. A
24. B
25. D
26. A
27. B
28. C
29. D
30. D

### Part 2 - Writing

Answers will vary. Many areas under the secondary industries (manufacturing) could be written about, such as telecommunications, hydroelectricity, transportation equipment, electronic products, and satellites. Topics under the tertiary realm could be research and development, bullet trains being built in other countries, and tourism in Hong Kong, Macao, and Japan. There certainly could be other acceptable answers.

### Part 3A – Labeling



### Part 3B – Labeling

